PROFILO DELL' INTERVENTO A.A.

SCALA 1:500

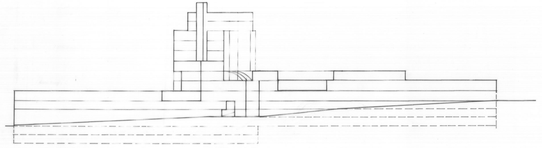

INQUADRAMENTO 1:4000

PROFILO B.B.

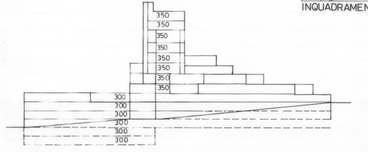

PROFILO C.C.

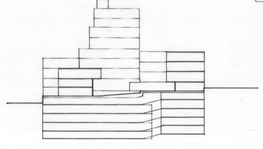

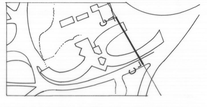

PIANTA LIVELLO 441-42.5

COMMERCIO 2570 mq
RESIDENZA 890 mq
BANCA 330 mq

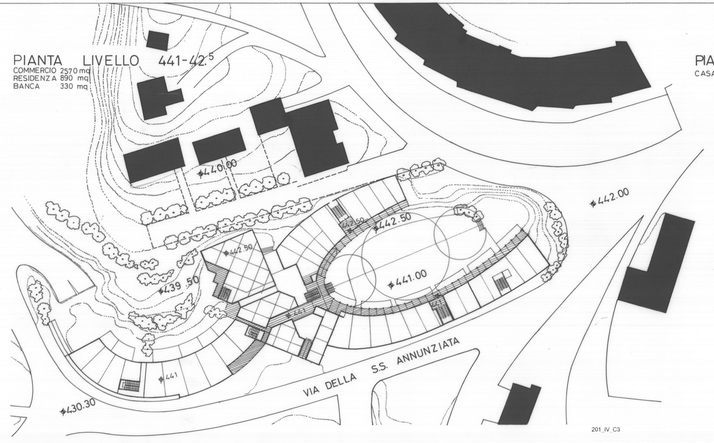

PIANTA LIVELLO 448 - 49.5

CASA ALBERGO 2500 mq.

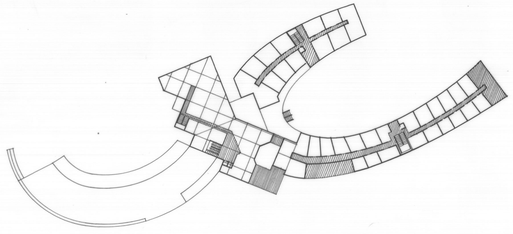

PIANTA LIVELLO 455

UFFICI 400 mq

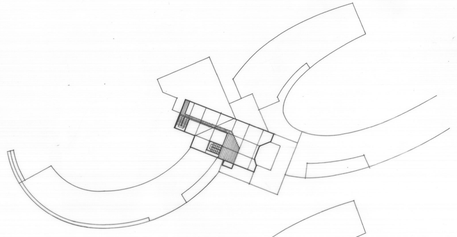

PIANTA LIVELLO 458.5 - 462

UFFICI 540 mq. (270 per piano)

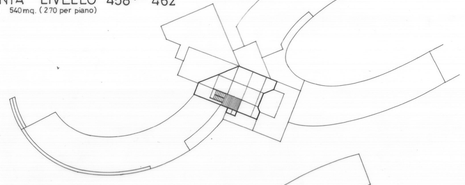

PIANTA LIVELLO 444.5 - 46

UFFICI 2400 mq
BANCA 330 mq

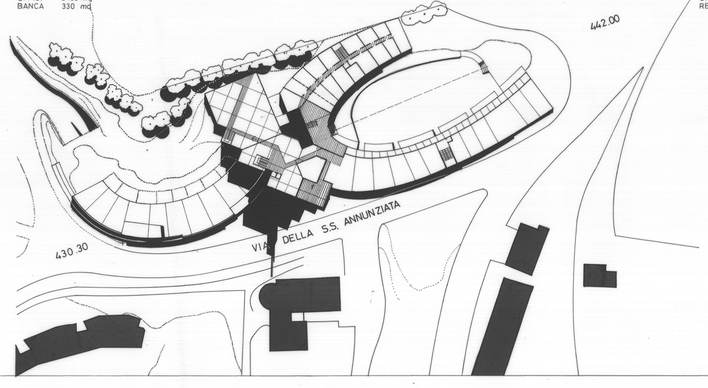

PIANTA LIVELLO 451.5 - 53

UFFICI 540 mq
RESIDENZA 1330 mq

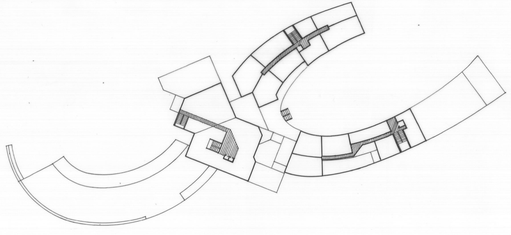

PIANTA LIVELLO 465.5 468.5

RISTORO 200 mq (100 per piano)

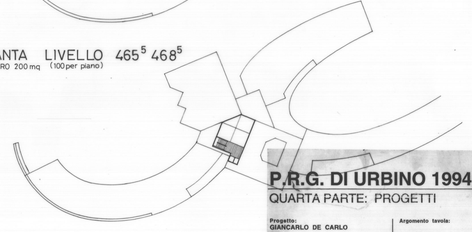

P.R.G. DI URBINO 1994

QUARTA PARTE: PROGETTI

Progetta:
GIANCARLO DE CARLO
con
Arch. PAOLO SPADA

e la collaborazione dell'Ufficio Urbanistico diretto dall'Ing. Carlo Giovannini

Data: febbraio 1994

Argomento tavola:

C. Petriccio

Profilo altimetrico dell'intervento.
Pianta livello terra. Piante livelli 1/2/3/4/5/6/7/8 livello fuori terra

Scala: 1:500

Collaboratori:
Arch. Monica Mazzolani

201. IV C3

COMUNE DI URBINO

TRASPOSIZIONE SU BASE CATASTALE NUMERICA, VALIDAZIONE E AGGIORNAMENTO P.R.G.

VARIANTE P.R.G. - 2012

Responsabile del procedimento: Ing. Carlo Giovannini
Coordinamento: Dott. Alessandro Dipaola
Gruppo di lavoro
Ufficio Pianificazione e Ambiente: Arch. Adriano D'Angelo - Arch. Luana Alessandrini
Ufficio Edilizia Privata: Ing. Costantino Bernardini - Geom. Anibo Valbonesi

Via Pier Capponi 13 20145 Milano tel. 02/48011832 fax 02/48194967